General Plan, Land Use Element Map

The Utah County General Plan, *Land Use Element Map*, illustrates the five areas of the Utah County General Plan, *Land Use Element Plan*. This land use plan and land use map, along with the goals, objectives and policies element; the moderate income housing element; the transportation and traffic circulation element; and the environmental element; make up the advisory guidelines for the comprehensive development and long-range land use planning for the unincorporated lands of Utah County, Utah.

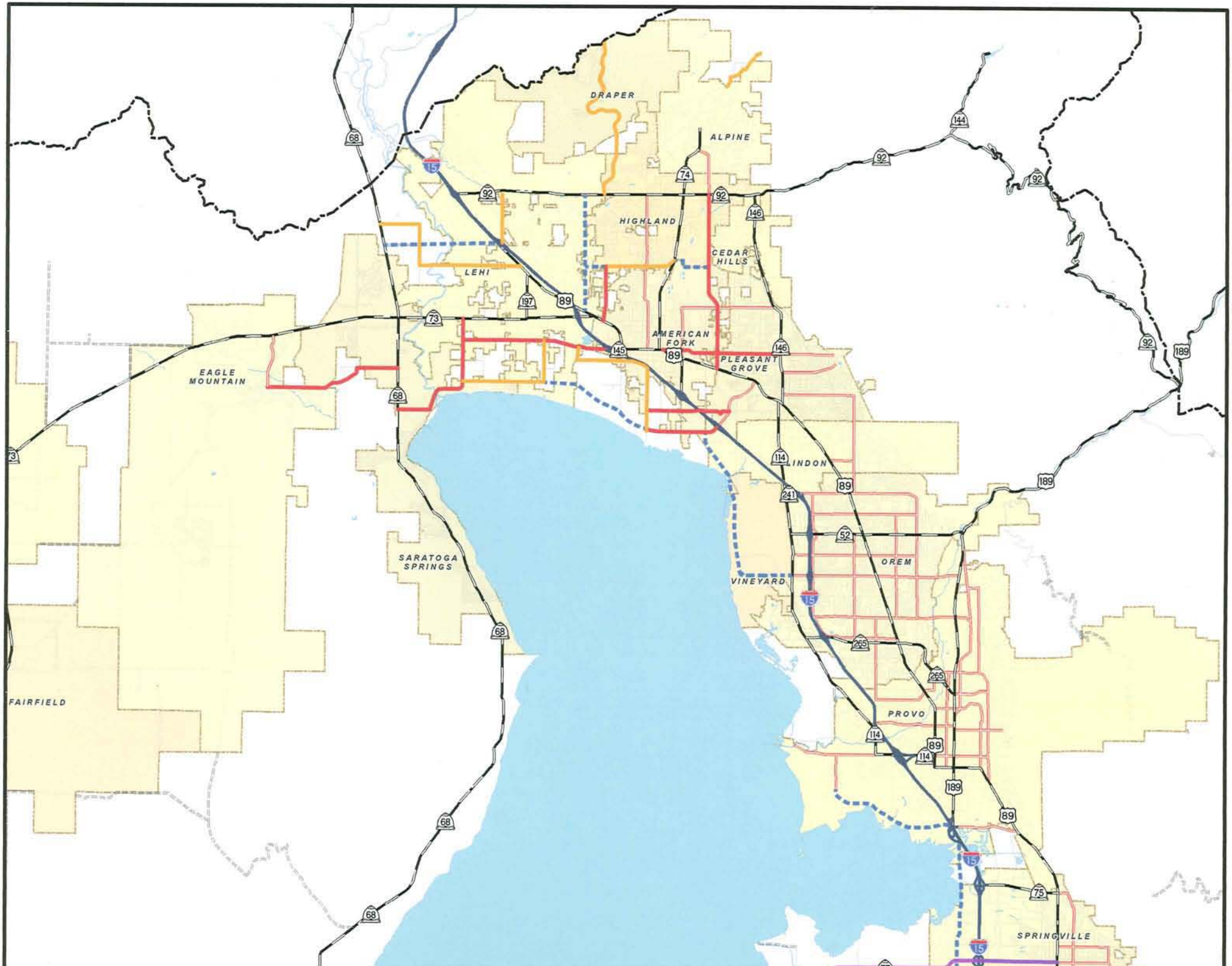
DRAPER
ALPINE
HIGHLAND
CEDAR HILLS
LEHI
AMERICAN FORK
PLEASANT GROVE
EAGLE MOUNTAIN
LINDON
SARATOGA SPRINGS
OREM
VINEYARD
FAIRFIELD
PROVO
SPRINGVILLE
15
68
92
74
144
146
197
89
73
145
114
241
52
265
189
75

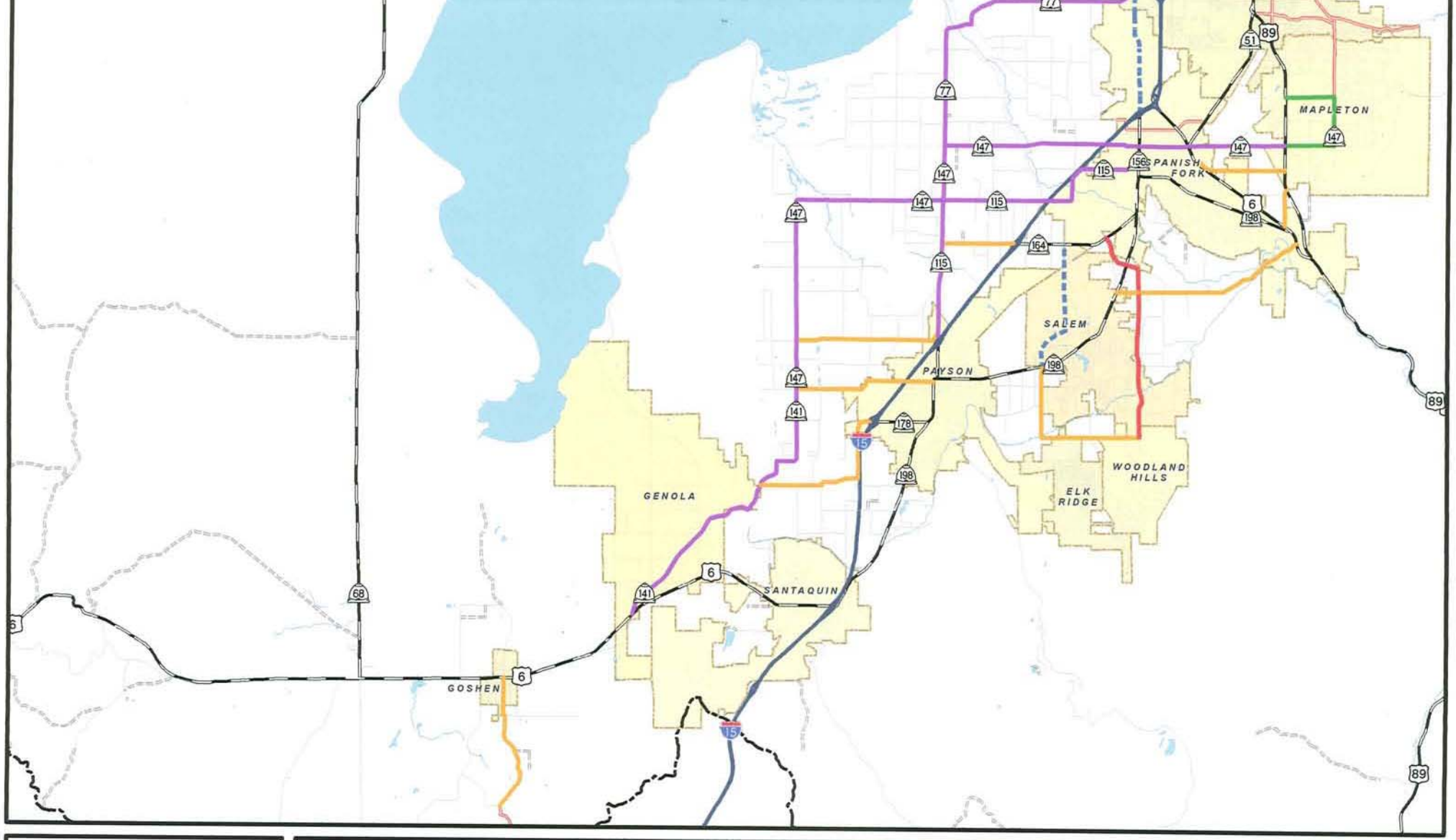

Utah County

GENERAL PLAN
Traffic Circulation &
Transportation Element

Legend

General Plan Roads

- Proposed State Road Transfers
- Proposed City Major Collectors (Transfer)
- Proposed Mobility Route
- Arterials
- Collectors
- City FAS Route

State Roads

- I-15
- US HWY/State Route

N
W E
S

1:181,000

1 inch equals 15,083.33 feet

Utah County Public Works Mapping Division
2855 South State Street, Provo, UT 84606
(801) 851-8626

Copyright 2005 by Utah County Government.
All rights reserved. Portions may be copied for incidental use, but may not be resold.

Utah County makes no warranty with respect to the accuracy, completeness or usefulness of this map. Utah County assumes no liability for direct, indirect, special, or consequential damages resulting from the use or misuse of this map or any of the information contained hereon.

Printed by Marye Jane 10/25/2006

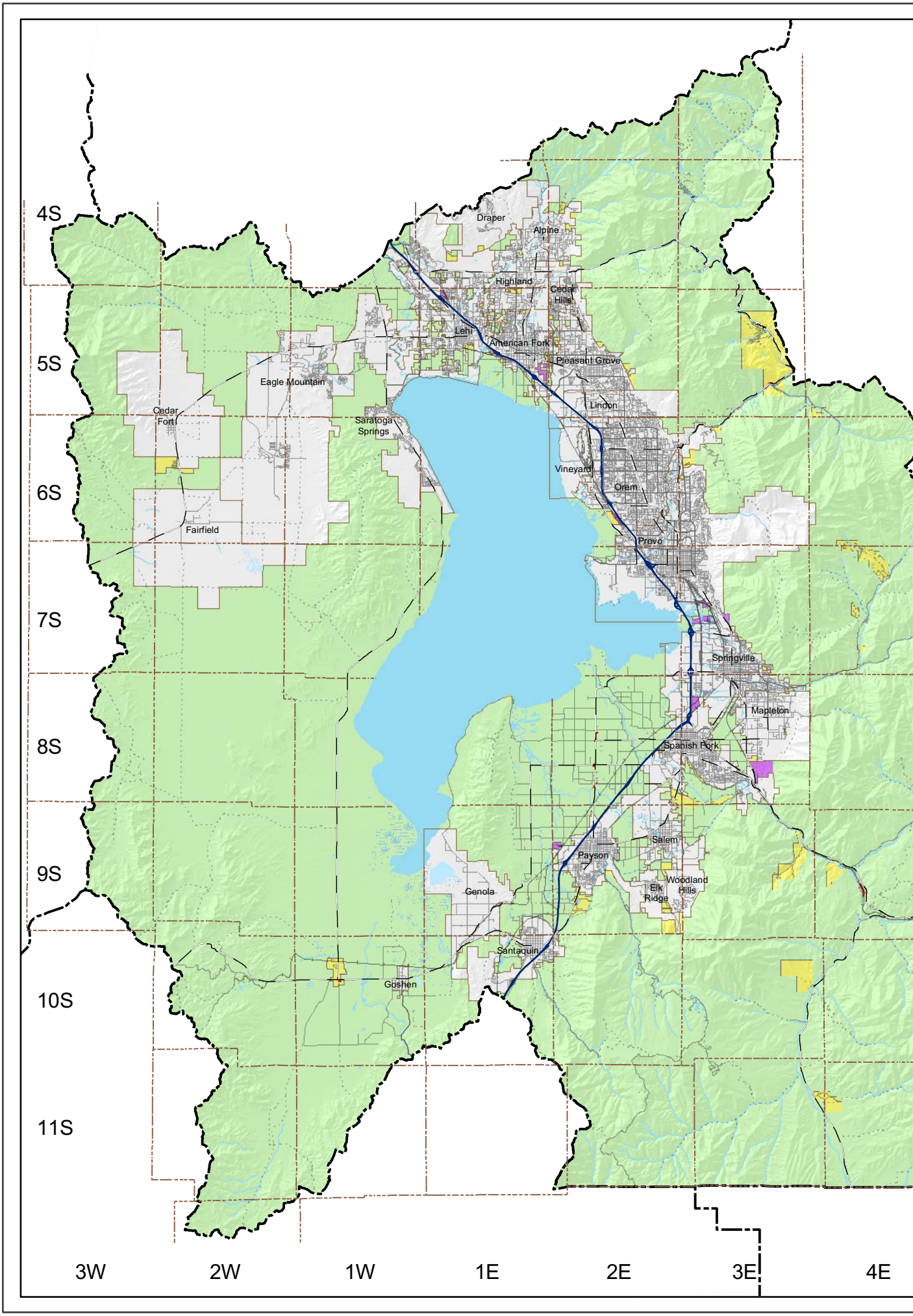
4S
5S
6S
7S
8S
9S
10S
11S
3W
2W
1W
1E
2E
3E
4E
Draper
Alpine
Highland
Cedar Hills
Lehi
American Fork
Pleasant Grove
Eagle Mountain
Lindon
Cedar Fort
Saratoga Springs
Vineyard
Orem
Fairfield
Provo
Springville
Mapleton
Spanish Fork
Salem
Payson
Woodland Hills
Elk Ridge
Genola
Santaquin
Goshen

Utah County

Land Use Map

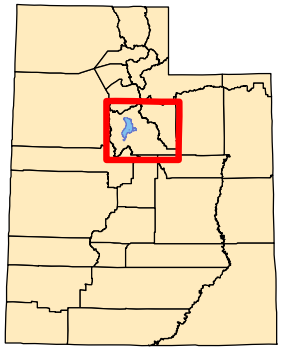

Map Legend

- Utah County Boundary
- Railroads
- Perennial Stream or River
- Township Lines

Roads

- I-15
- US & State Hwys
- Other FAE Route
- Local - Paved
- Local - Unpaved

County Land Use

- Incorporated
- Agricultural/Watershed
- Commercial
- Manufacturing
- Residential
- Utah Lake

N

Scale 1:369,000
1 inch equals 5.8 miles

Map created under the direction of
Utah County Community Development Office
100 East Center, Provo, Utah 84606 (801) 851-8433
by the
Utah County Public Works Department
Mapping Division - (801) 851-8626
2855 South State, Provo, Utah 84606

Utah County makes no warranty with respect to the accuracy, completeness, or usefulness of this map. Utah County assumes no liability for direct, indirect, special, or consequential damages resulting from the use, or misuse of this map or any of the information contained hereon.

Printed on July 06, 2006 by curtisw

5E 6E 7E 8E 9E

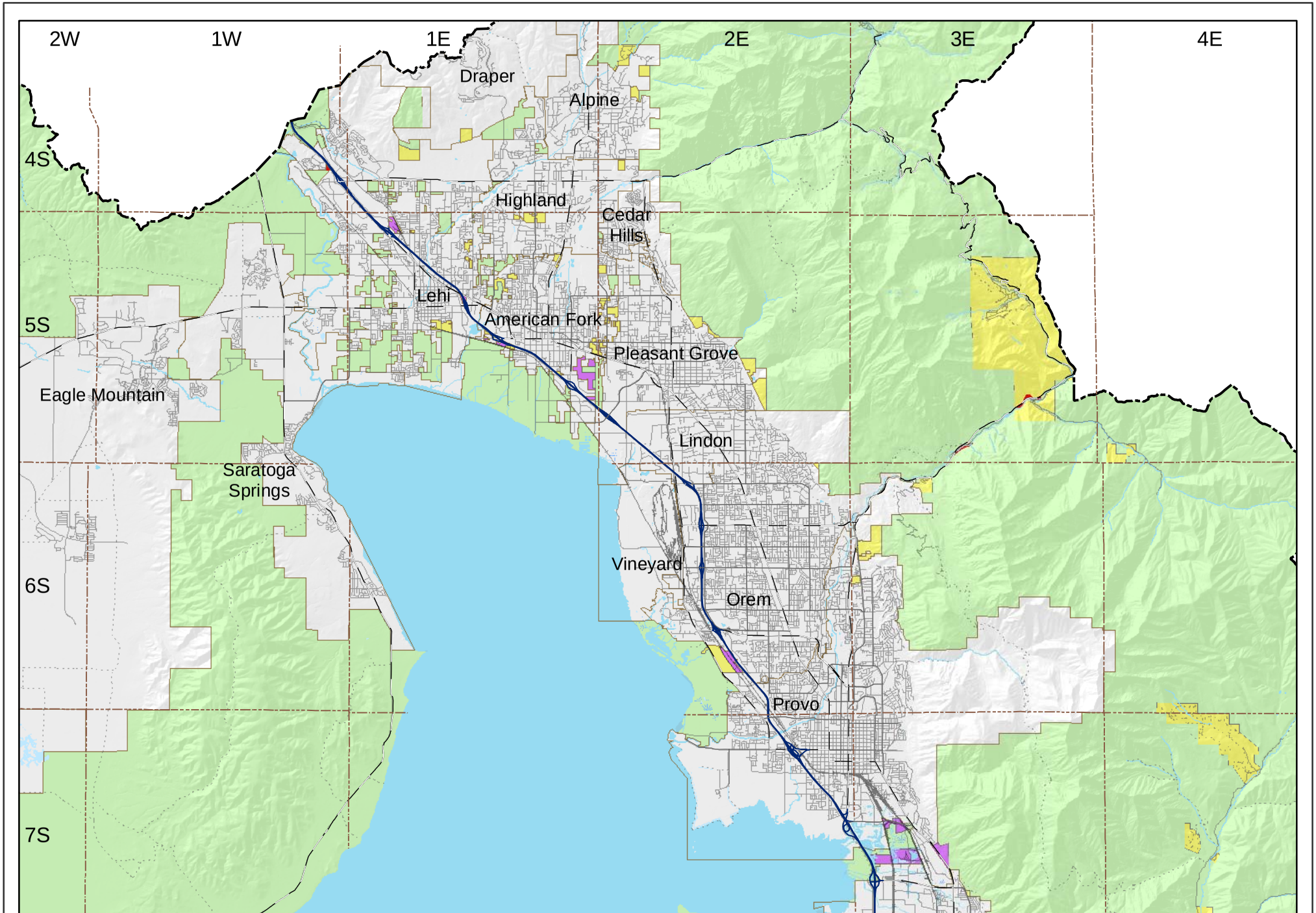
2W
1W
1E
2E
3E
4E
4S
5S
6S
7S
Draper
Alpine
Highland
Cedar Hills
Lehi
American Fork
Pleasant Grove
Eagle Mountain
Lindon
Saratoga Springs
Vineyard
Orem
Provo

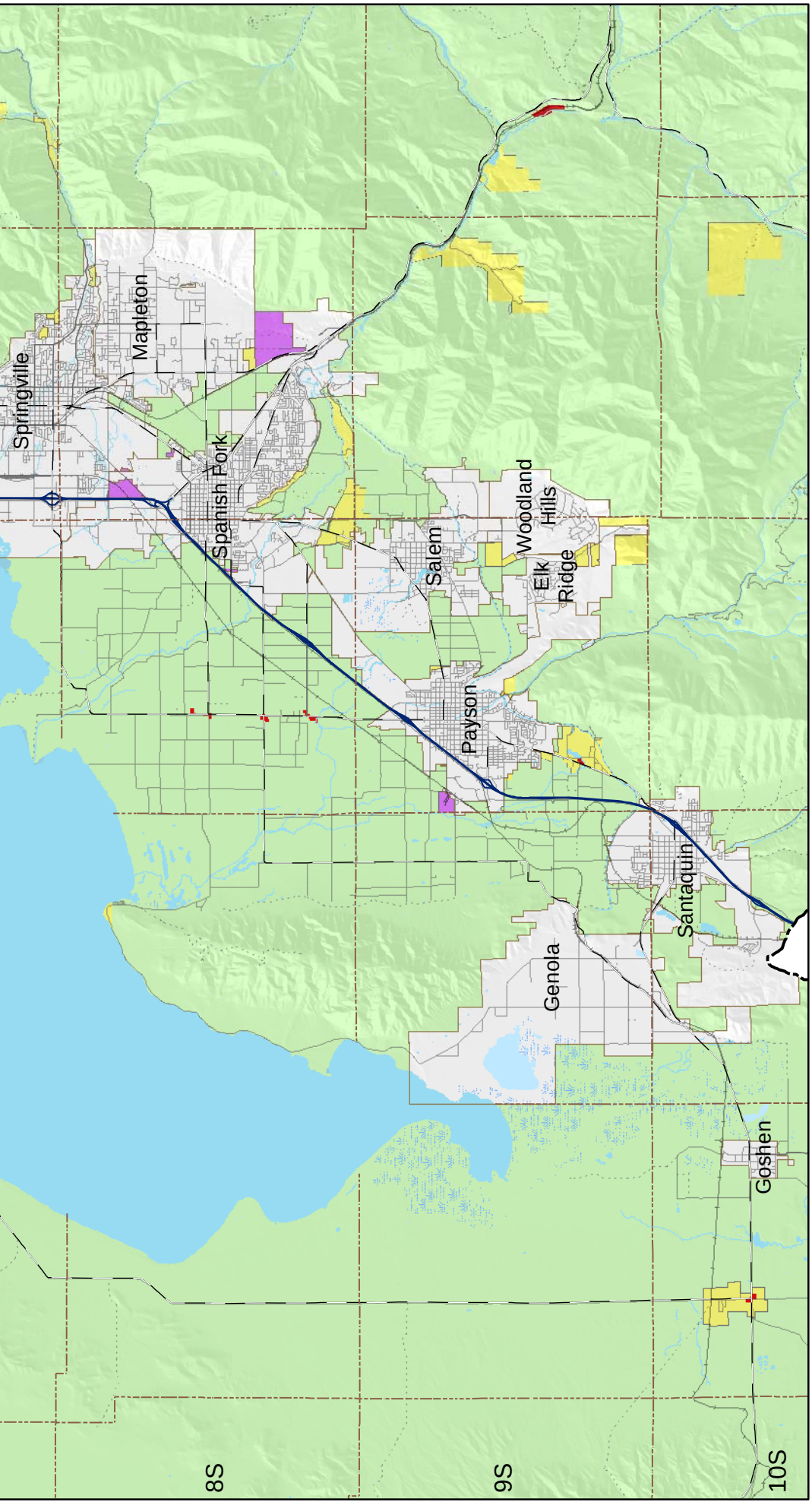

Utah County

Land Use Map

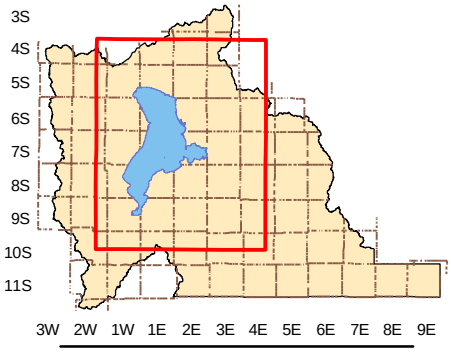

Map Legend

- Utah County Boundary
- Railroads
- Perennial Stream or River
- Township Lines

Roads

- I-15
- US & State Hwys
- Other FAE Route
- Local - Paved
- Local - Unpaved

County Land Use

- Incorporated
- Agricultural/Watershed
- Commercial
- Manufacturing
- Residential
- Utah Lake

N

Scale 1:190,080
1 inch equals 3 miles

Map created under the direction of
Utah County Community Development Office
100 East Center, Provo, Utah 84606 (801) 851-8433
by the
Utah County Public Works Department
Mapping Division - (801) 851-8626
2855 South State, Provo, Utah 84606

Utah County makes no warranty with respect to the accuracy, completeness, or usefulness of this map. Utah County assumes no liability for direct, indirect, special, or consequential damages resulting from the use, or misuse of this map or any of the information contained hereon.

Printed on July 06, 2006 by curtisw